
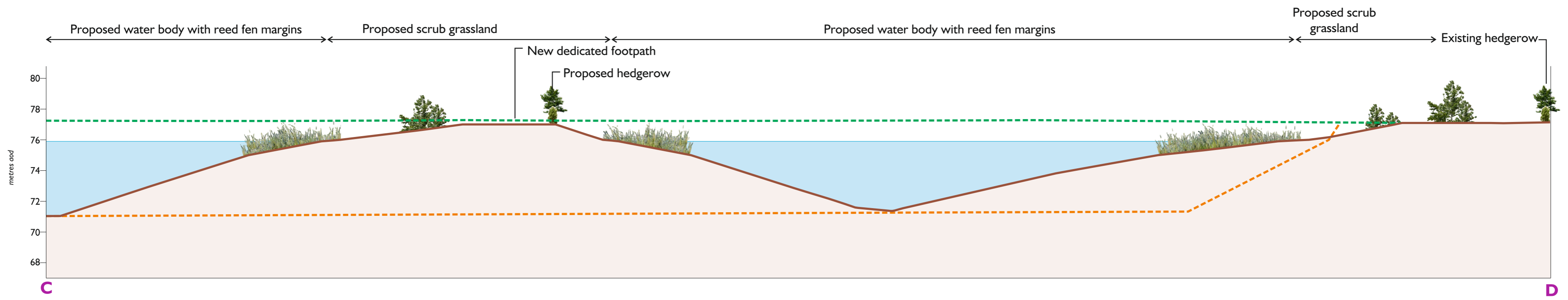


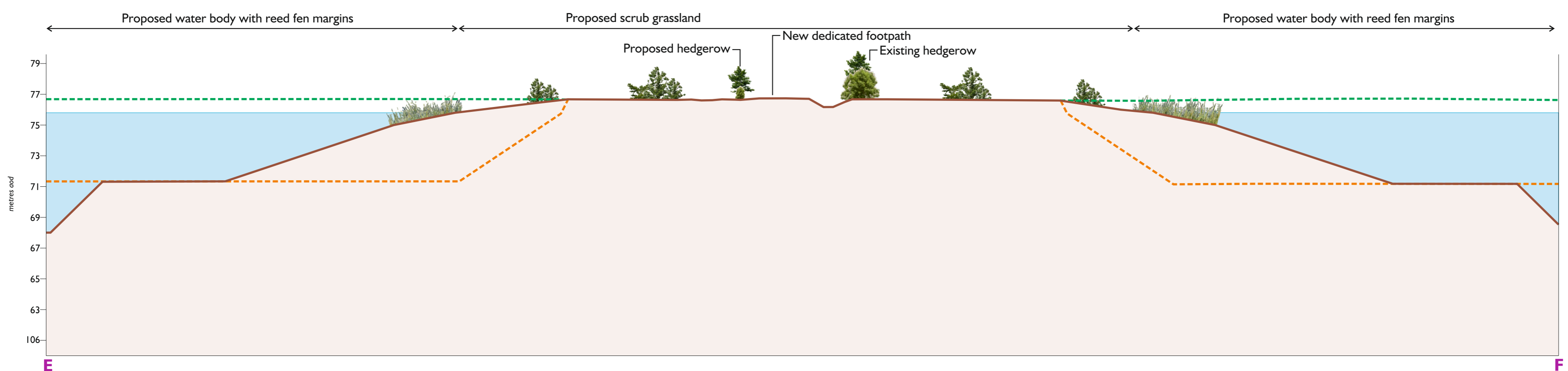
GILL MILL NORTHWEST EXTENSION ILLUSTRATIVE CROSS SECTIONS



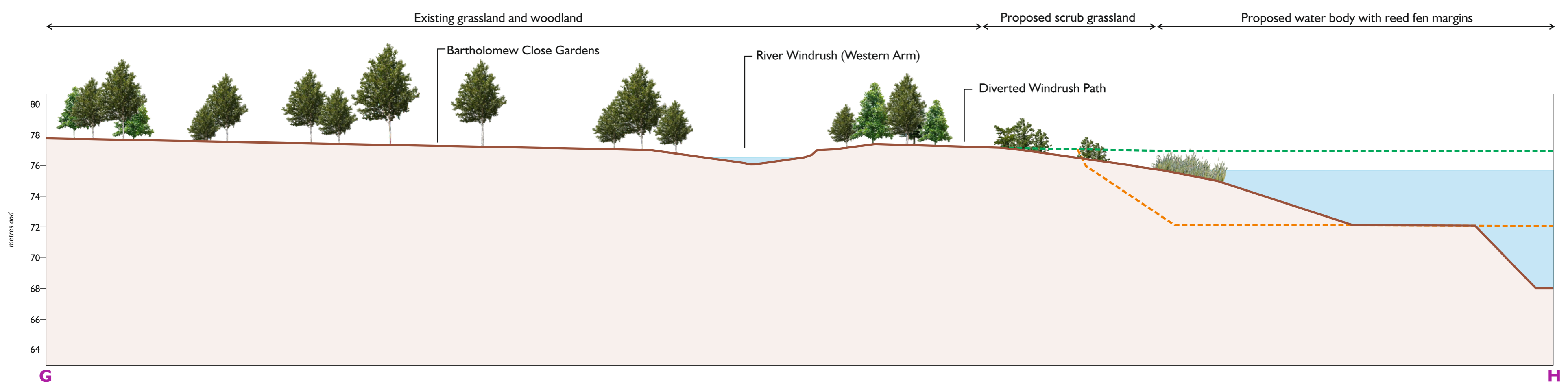
A
Section A-B through southern margins



C
Section C-D through northern margins



E
Section E-F through central spine



G
Section G-H through western margins

LEGEND

- Existing profile to be disturbed
- Final quarry profile
- Restoration profile

NOTE:
The locations of the cross sections are illustrated on the Restoration Proposals plan (Board 5)